















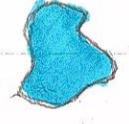






CHARACTER ANALYSIS KEY

This key combines all necessary references to the three conservation areas of Ardeley, Moor Green and Wood End. Some Items below will only be relevant to one or another of the three settlements.

EXISTING CONSERVATION AREA BOUNDARY	
PROPOSED EXTENSION TO THE CONSERVATION AREA	
PROPOSED REDUCTIONS OF THE CONSERVATION AREA	
SCHEDULED ANCIENT MONUMENT	
AREAS OF ARCHAEOLOGICAL SIGNIFICANCE	
INDIVIDUALLY LISTED BUILDINGS/STRUCTURES	
OTHER INDIVIDUALLY LISTED FEATURES	
War Memorial	
Pump and Wellhouse	
LISTED BUILDINGS 'AT RISK' OR OTHER CURTILAGE LISTED BUILDINGS/STRUCTURES POTENTIALLY AT RISK AND IN NEED OF REPAIR/ REFURBISHMENT	
IMPORTANT BUILDINGS IN THE CURTILAGES OF LISTED BUILDINGS	
UNLISTED BUILDINGS THAT MAKE AN IMPORTANT ARCHITECTURAL OR HISTORIC CONTRIBUTION	
OTHER DISTINCTIVE FEATURES THAT MAKE AN IMPORTANT ARCHITECTURAL OR HISTORIC CONTRIBUTION	
Walls/railings	
Tombstones	
Telephone kiosk	
Letter Box	
IMPORTANT OPEN SPACES	
IMPORTANT WATER FEATURES	
GENERAL LOCATION OF IMPORTANT TREES/HEDGEROWS	
SITE OF SPECIAL SCIENTIFIC INTEREST	
WILDLIFE SITES.	
IMPORTANT VIEWS	
ELEMENTS OUT OF CHARACTER WITH THE CONSERVATION AREA	